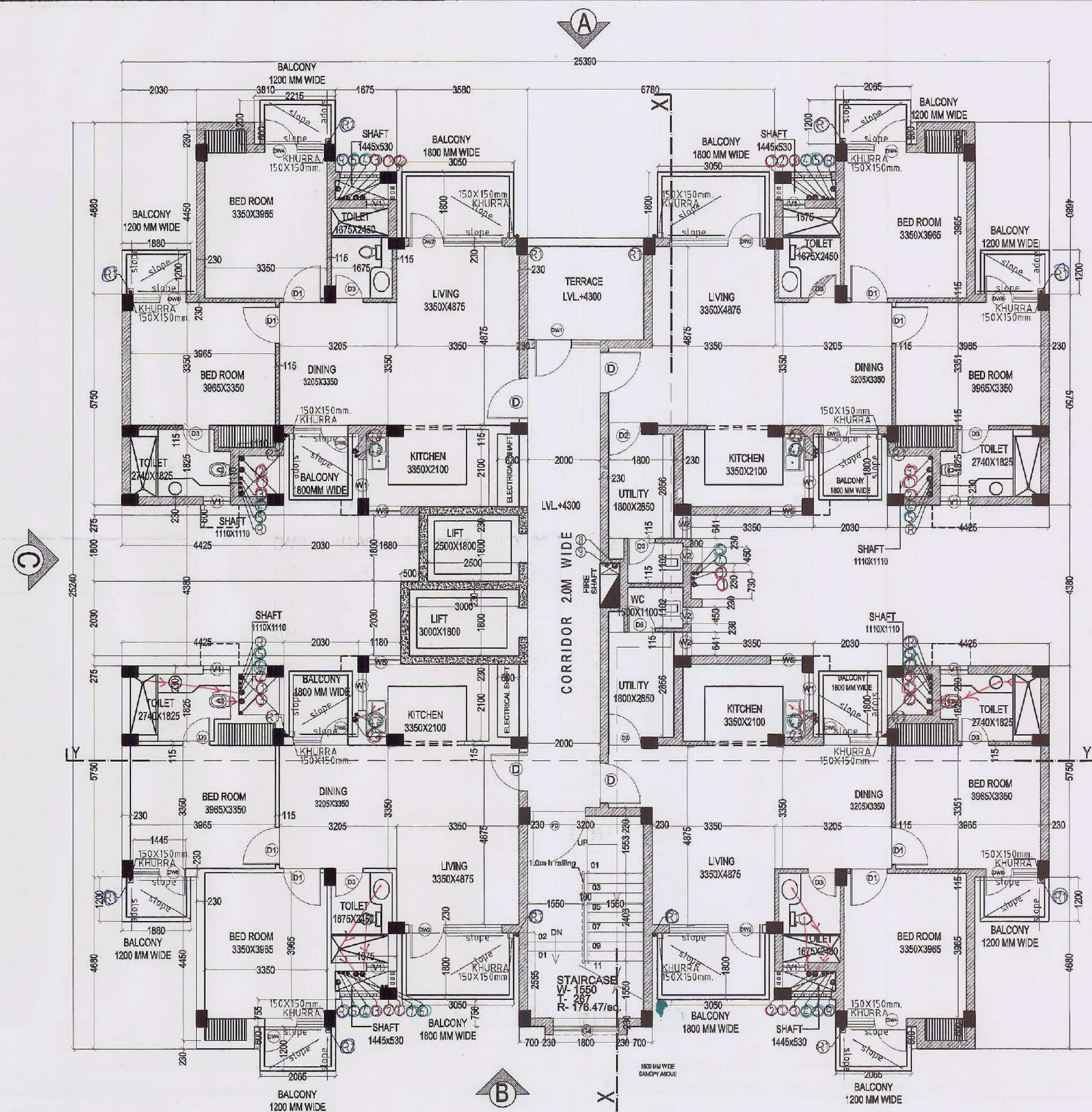


STILT FLOOR PLAN



FIRST FLOOR PLAN (PODIUM LEVEL)

D.T.P. (HQ)
Member Secretary
B.P.C.

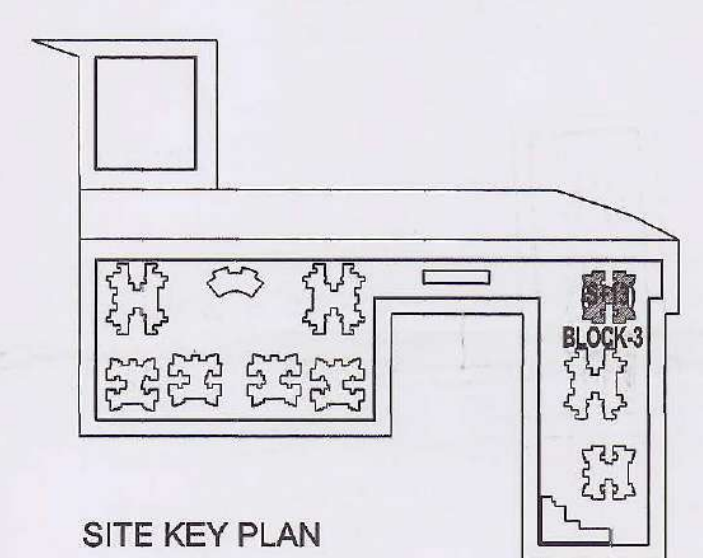
S.T.P. (G)
Member
B.P.C.

C.T.P. (H)
Chairman
B.P.C.

JD
SA
ATP

Checked and found ok for Public Health
(Internal) Services only subject to comments in
forwinding letter No. SE/10/193 dt. 11/4/12.

Superintending Engineer (HQ)
HUDA, Panchkula



SITE KEY PLAN

PLUMBING LEGEND

100 Ø SOIL PIPE
100 Ø WASTE PIPE
100 Ø WASTE PIPE (KITCHEN)
75 Ø A.S. PIPE
COLD WATER SUPPLY DN. TAKE
COLD WATER SUPPLY DN. TAKE (KIT.)
FLUSHING WATER SUPPLY DN. TAKE
COLD WATER SUPPLY TO O.H. TANK
FLUSHING WATER SUPPLY TO O.H. TANK
150 Ø FIRE RISER
80 Ø DRAIN PIPE
75 Ø RAIN WATER PIPE (BALCONY)
150 Ø RAIN WATER PIPE (TERRACE)

DOOR, WINDOWS SCHEDULE

TYPE	WIDTH	HEIGHT	CILL	LINTEL
D	1100	2100	-	2100
D1	1000	2100	-	2100
D2	900	2100	-	2100
D3	750	2100	-	2100
DW1	2700	2550	0/750	2550
DW2	2550	2550	0/750	2550
DW3	1800	2100	0/00	2100
DW4	1650	2550	0/750	2550
DW5	1500	2550	0/750	2550
DW6	1445	2550	0/750	2550
W1	1050	1500	+1050	2550
W2	640	1650	+750	2550
W3	1800	1800	+750	2550
W4	900	1800	+750	2550
W5	880	1500	+1050	2550
V1	600	1350	+1200	2550
V2	450	1000	+1200	2550
G1	2700	1800	+750	2550
G2	1800	1800	AS/SITE +750	2550
G3	1800	1500	FROM LANDING	2550
FD	1500	2100	±0.00	2100

SUBMISSION DRAWING

PROJECT :
PROPOSED BUILDING PLAN OF GROUP HOUSING
SCHEME MEASURING 9.943 ACRES IN RESIDENTIAL
PLOTTED COLONY ON AREA MEASURING 52.218 ACRES
(LICENCE NO. 35 OF 2009 DATED 11.07.2009)
IN SECTOR-26, REWARI BEING DEVELOPED BY
M/S B M GUPTA DEVELOPERS PVT.LTD. AND OTHERS

TITLE :

BLOCK- 3 (S+13)
2 BED ROOM
STILT & FIRST FLOOR PLAN



Grid Architecture Interiors Pvt. Ltd.
116, NEW MANGLA PURI
MEHRAULI GURGAON ROAD NEW DELHI-30
TEL : 26809974,75,76 FAX : 26808384
E, MAIL - GRID@ETH.NET

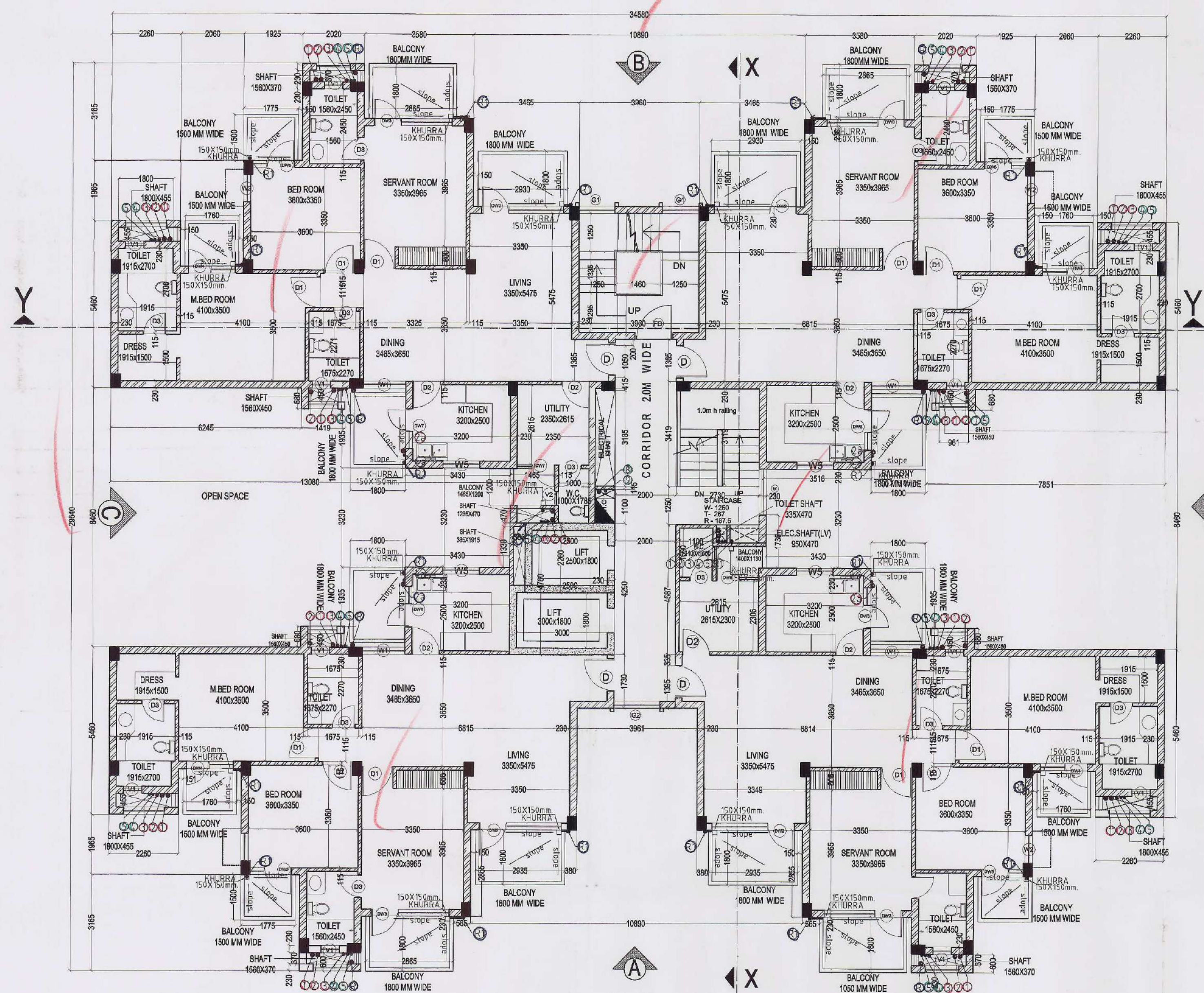
OWNER SIGN

For B.M Gupta Developers (P) Ltd.
Auth. Signatory

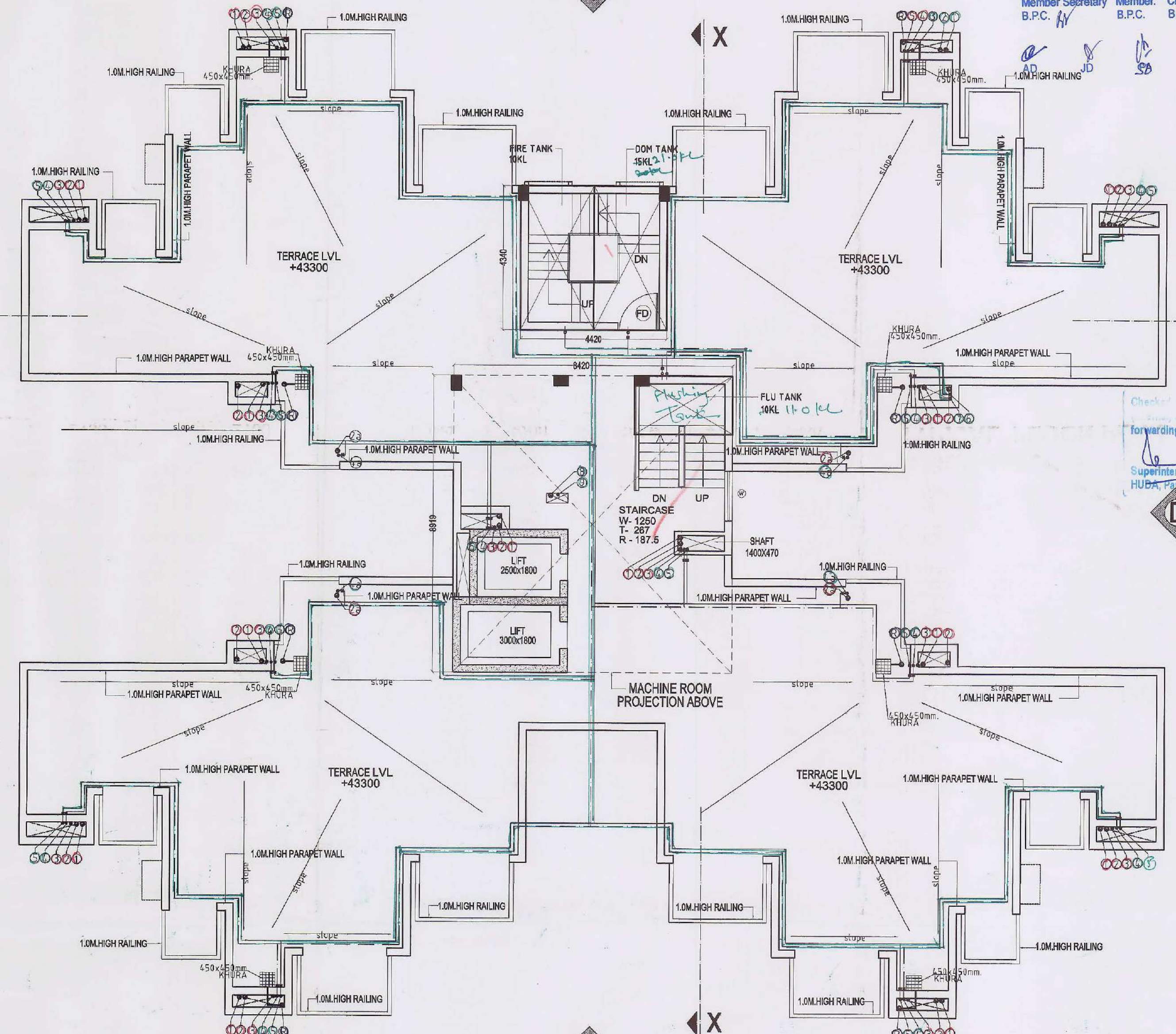
ARCHITECT SIGN

Meenakshi Khanna
MEENAKSHI KHANNA
CA/89/12359
Architect

DRG.NO.	SB / A / 2BR-01	NORTH
DATE	22.01.12	
SCALE	1 : 100(A1)	



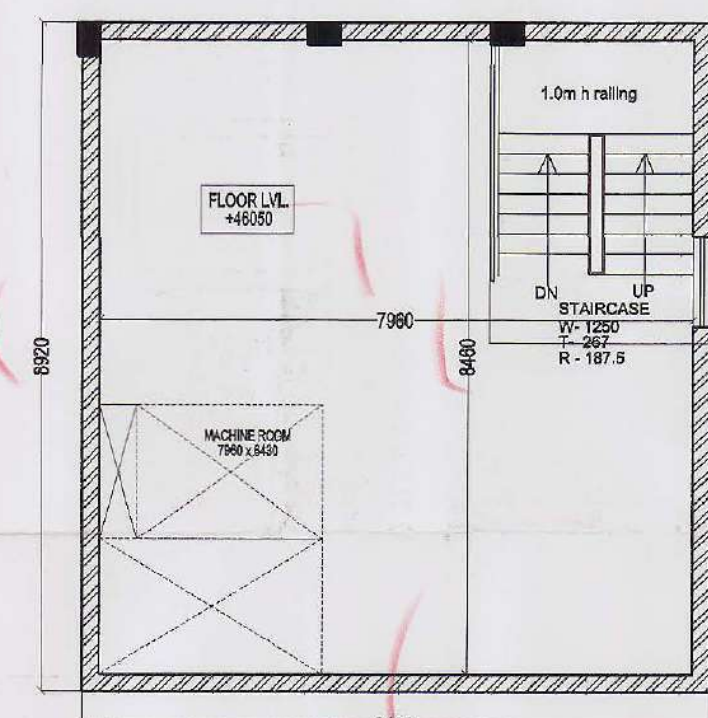
2nd. to 13th. TYPICAL FLOOR PLAN



TERRACE PLAN

PLUMBING LEGEND

- ① 100 Ø SOIL PIPE
- ② 100 Ø WASTE PIPE
- ③ 100 Ø WASTE PIPE (KITCHEN)
- ④ 75 Ø A.S. PIPE
- ⑤ COLD WATER SUPPLY DN. TAKE
- ⑥ COLD WATER SUPPLY DN. TAKE (KIT.)
- ⑦ FLUSHING WATER SUPPLY DN. TAKE
- ⑧ COLD WATER SUPPLY TO O.H. TANK
- ⑨ FLUSHING WATER SUPPLY TO O.H. TANK
- ⑩ 150 Ø FIRE RISER
- ⑪ 80 Ø DRAIN PIPE
- ⑫ 75 Ø RAIN WATER PIPE (BALCONY)
- ⑬ 150 Ø RAIN WATER PIPE (TERRACE)



MACHINE RM. PLAN

DOOR, WINDOWS SCHEDULE

TYPE	WIDTH	HEIGHT	CILL	LINTEL
D	1100	2100	-	2100
D1	1000	2100	-	2100
D2	900	2100	-	2100
D3	750	2100		2100
DW1	3000	2550	0/750	2550
DW2	2700	2550	0/750	2550
DW3	2550	2550	0/750	2550
DW4	1530	2550	0/00	2550
DW5	1360	2550	0/750	2550
DW6	1315	2550	0/750	2550
DW7	1235	2550	0/750	2550
W	1500	1800	+750	2550
FD	1250	2100	±0.00	2100

DOOR, WINDOWS SCHEDULE

TYPE	WIDTH	HEIGHT	CILL	LINTEL
W	1500	1800	+750	2550
W1	1385	1800	+750	2550
W2	900	1800	+750	2550
W3	1200	1800	+750	2550
W4	1430	1800	+750	2550
W5	1200	1500	+1050	2550
V1	600	1350	+1200	2550
V2	450	450	+2100	2550
G1	1200	1800	AS/SITE+750	2550
G2	1500	1800	+750	2550
FD	1250	2100	±0.00	2100

SUBMISSION DRAWING

PROJECT :
PROPOSED BUILDING PLAN OF GROUP HOUSING
SCHEME MEASURING 9.943 ACRES IN RESIDENTIAL
PLOTTED COLONY ON AREA MEASURING 52.218 ACRES
(LICENCE NO. 35 OF 2009 DATED 11.07.2009)
IN SECTOR-28, REWARI BEING DEVELOPED BY
M/S B M GUPTA DEVELOPERS PVT. LTD. AND OTHERS

TITLE :
BLOCK-2 (S+13)
3 BED ROOM
TYPICAL FLOOR PLAN



Grid Architecture Interiors Pvt. Ltd.
116, NEW MANGLA PURI
MEHRAULI GURGAON ROAD NEW DELHI-30
TEL : 26809974, 75, 76 FAX : 26808384
E, MAIL - GRID@ETH.NET

OWNER SIGN

ARCHITECT SIGN

For B.M. Gupta Developers (P) Ltd.
Auth. Signatory

MEENAKSHI KHANNA
CA/89/12359
Architect

DRG. NO.

SB / A / 3BR-02

NORTH

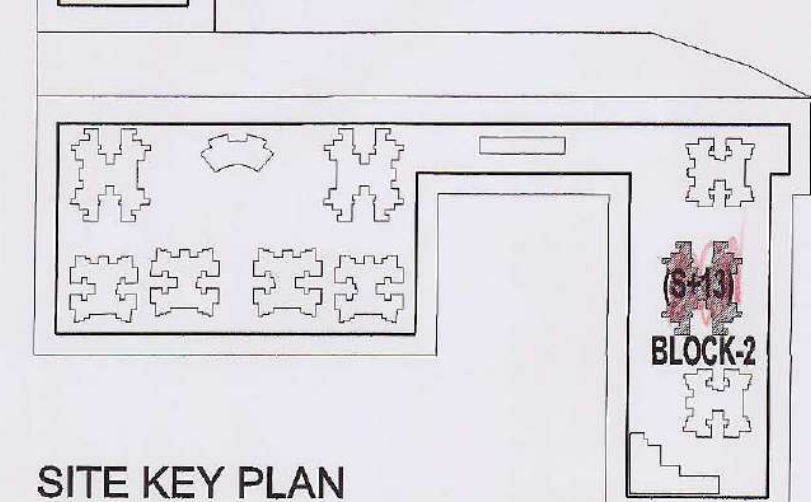
DATE

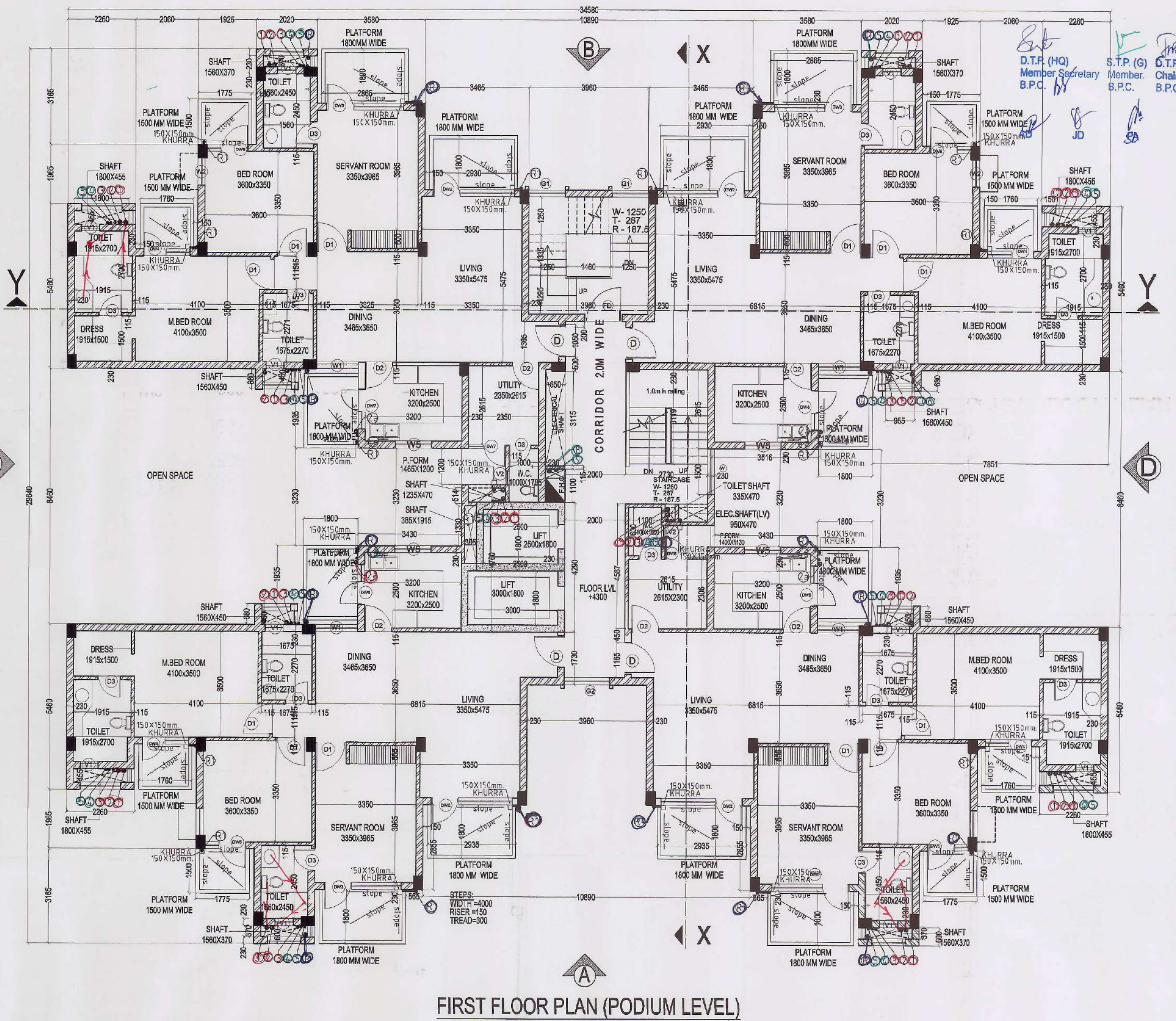
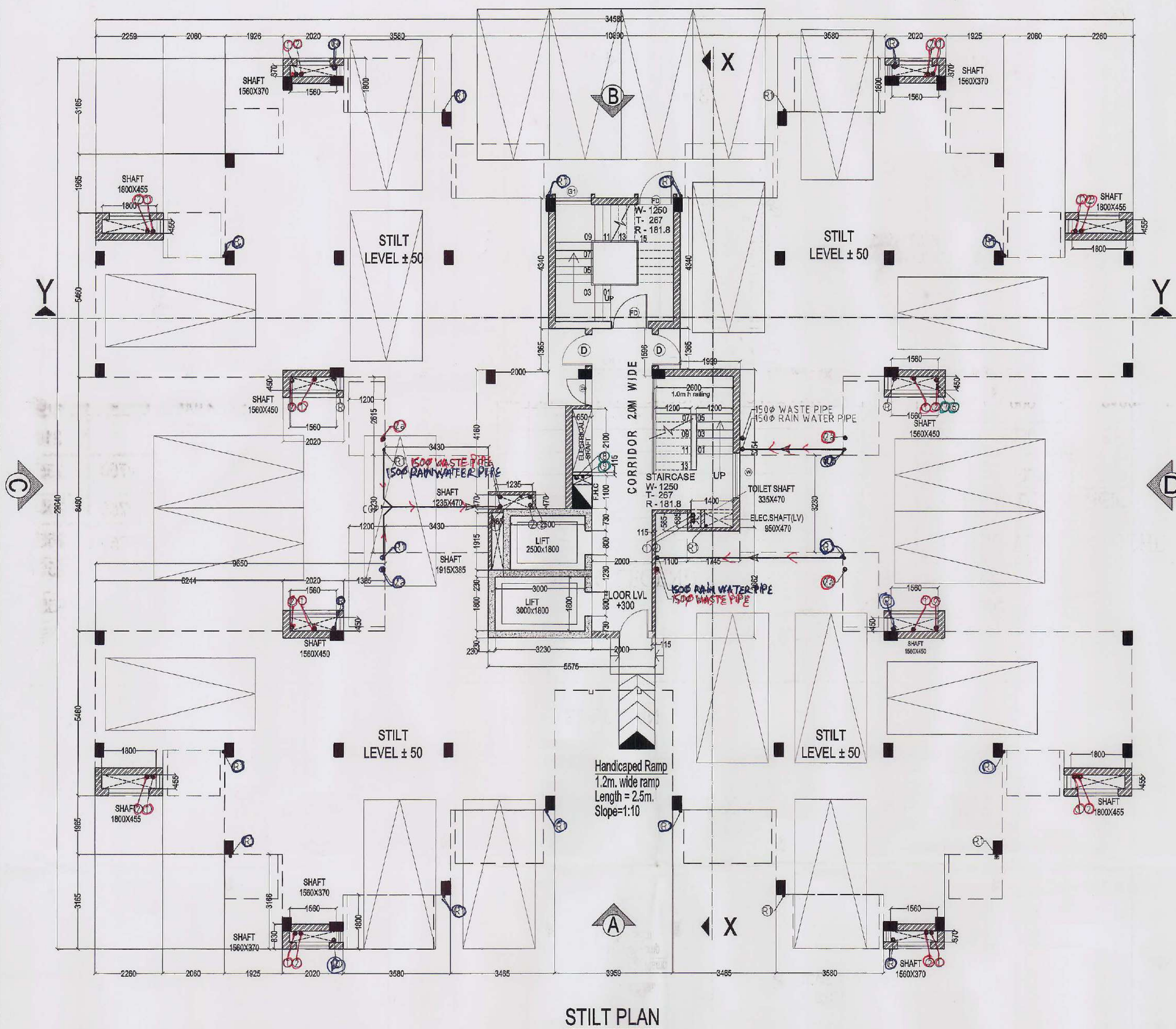
13.05.12

SCALE

1 : 100(A1)

SITE KEY PLAN





PLUMBING LEGEND

①	100 Ø SOIL PIPE
②	100 Ø WASTE PIPE
③	100 Ø WASTE PIPE (KITCHEN)
④	75 Ø A.S. PIPE
⑤	COLD WATER SUPPLY DN. TAKE
⑥	COLD WATER SUPPLY DN. TAKE (KIT.)
⑦	FLUSHING WATER SUPPLY DN. TAKE
⑧	COLD WATER SUPPLY TO O.H. TANK
⑨	FLUSHING WATER SUPPLY TO O.H. TANK
⑩	150 Ø FIRE RISER
⑪	80 Ø DRAIN PIPE
⑫	75 Ø RAIN WATER PIPE (BALCONY)
⑬	150 Ø RAIN WATER PIPE (TERRACE)

DOOR, WINDOWS SCHEDULE

TYPE	WIDTH	HEIGHT	CILL	LINTEL
D	1100	2100	-	2100
D1	1000	2100	-	2100
D2	900	2100	-	2100
D3	750	2100		2100
DW1	3000	2550	0/750	2550
DW2	2700	2550	0/750	2550
DW3	2550	2550	0/750	2550
DW4	1530	2550	0/00	2550
DW5	1360	2550	0/750	2550
DW6	1315	2550	0/750	2550
DW7	1235	2550	0/750	2550
W	1500	1800	+750	2550
FD	1250	2100	±0.00	2100

DOOR, WINDOWS SCHEDULE

TYPE	WIDTH	HEIGHT	CILL	LINTEL
W	1500	1800	+750	2550
W1	1385	1800	+750	2550
W2	900	1800	+750	2550
W3	1200	1800	+750	2550
W4	1430	1800	+750	2550
W5	1200	1500	+1050	2550
V1	600	1350	+1200	2550
V2	450	450	+2100	2550
G1	1200	1800	AS/SITE +750	FROM LANDING
G2	1500	1800	+750	2550
FD	1250	2100	±0.00	2100

Checked and found ok for Public Health
(Internal Services only subject to comments in
for forwarding letter No. SE(HQ) 143, Dt. 11/11/14

Superintending Engineer (H.O.)
HUDA, Panchkula

SUBMISSION DRAWING

PROJECT :
PROPOSED BUILDING PLAN OF GROUP HOUSING
SCHEME MEASURING 9.943 ACRES IN RESIDENTIAL
PLOTED COLONY ON AREA MEASURING 52.218 ACRES
(LICENCE NO. 35 OF 2009 DATED 11.07.2009)
IN SECTOR-28, REWARI BEING DEVELOPED BY
M/S B M GUPTA DEVELOPERS PVT. LTD. AND OTHERS

TITLE :
BLOCK-2 (S+13)
3 BED ROOM
STILT & 1ST.FLOOR PLAN

GRID

Grid Architecture Interiors Pvt. Ltd.
116, NEW MANGLA PURI
MEHRAULI GURGAON ROAD NEW DELHI-30
TEL : 26809974, 75,76 FAX : 26808384
E, MAIL - GRID@ETH.NET

OWNER SIGN

ARCHITECT SIGN

Meenakshi Khanna
MEENAKSHI KHANNA
CA/89/12359
Architect
For B.M Gupta Developers (P) Ltd.
Auth. Signatory

DRG.NO.

SB / A / 3BR-01

NORTH

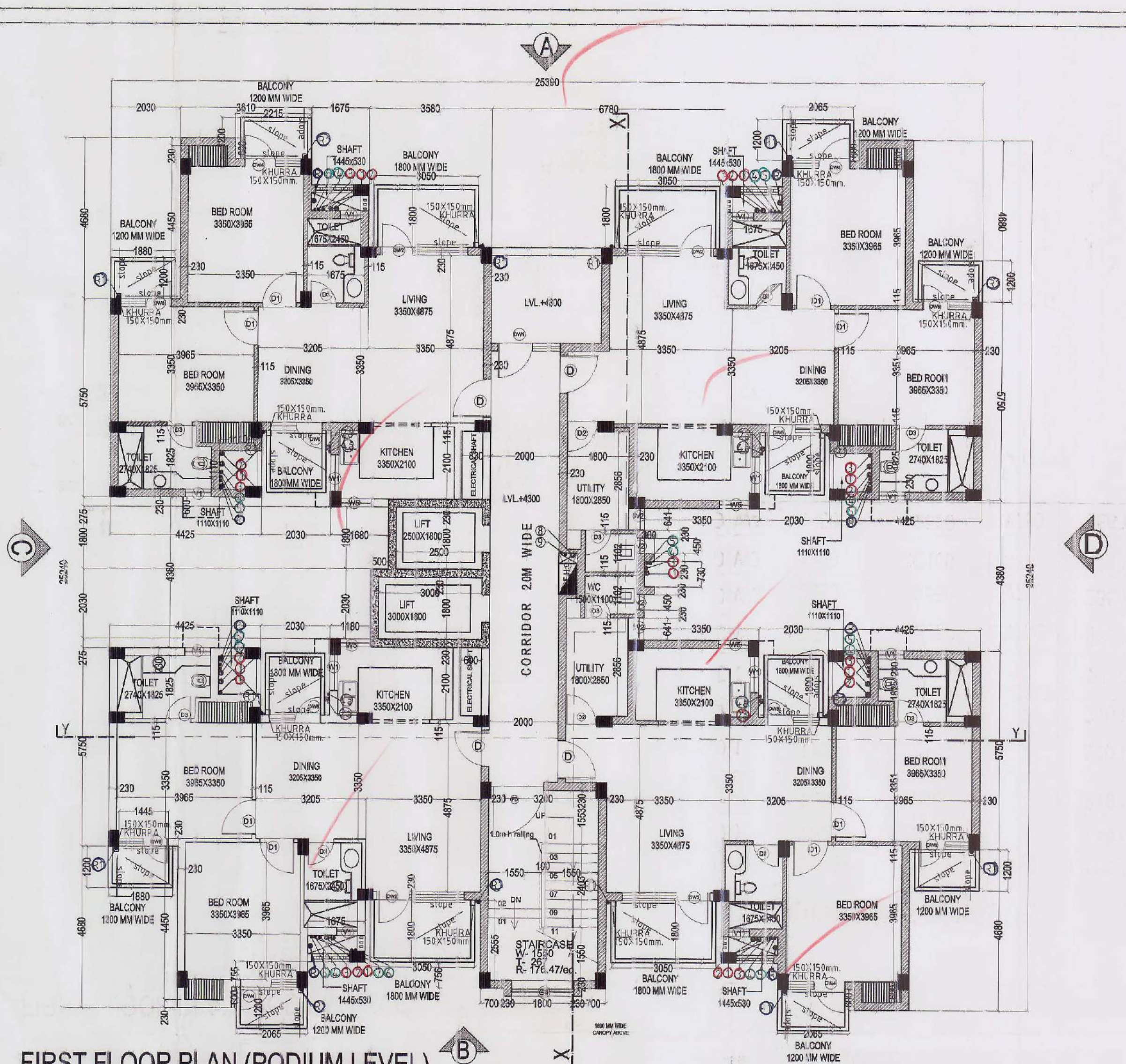
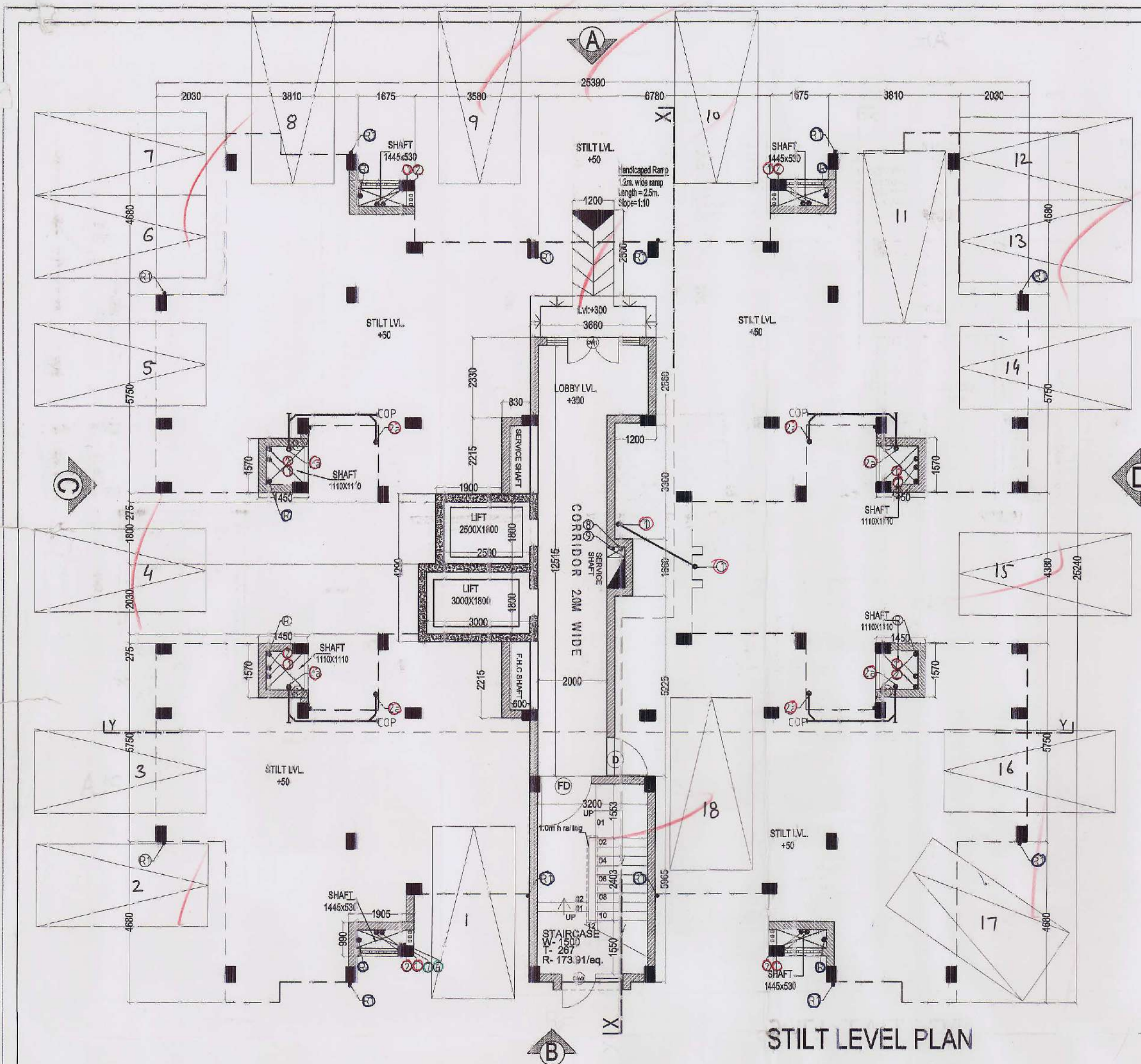
DATE

13.05.12

SCALE

1 : 100(A1)

SITE KEY PLAN



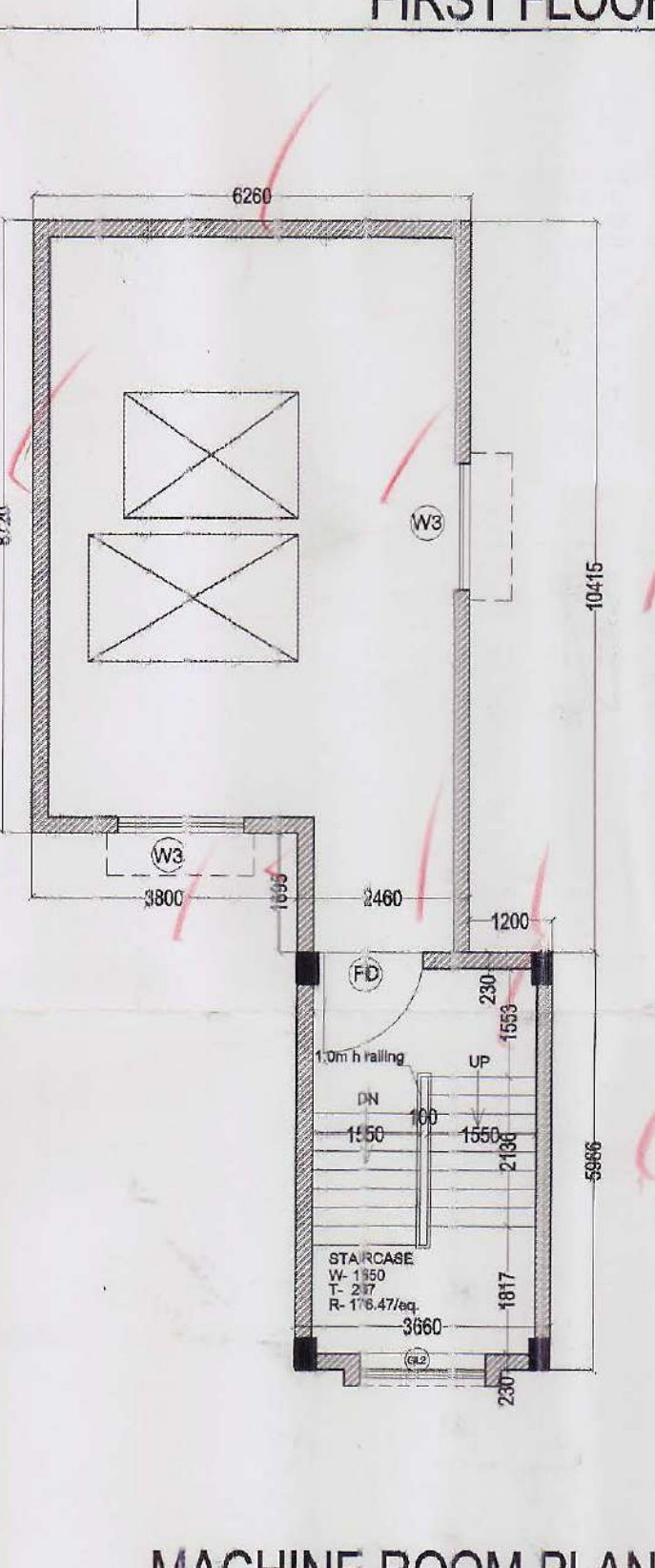
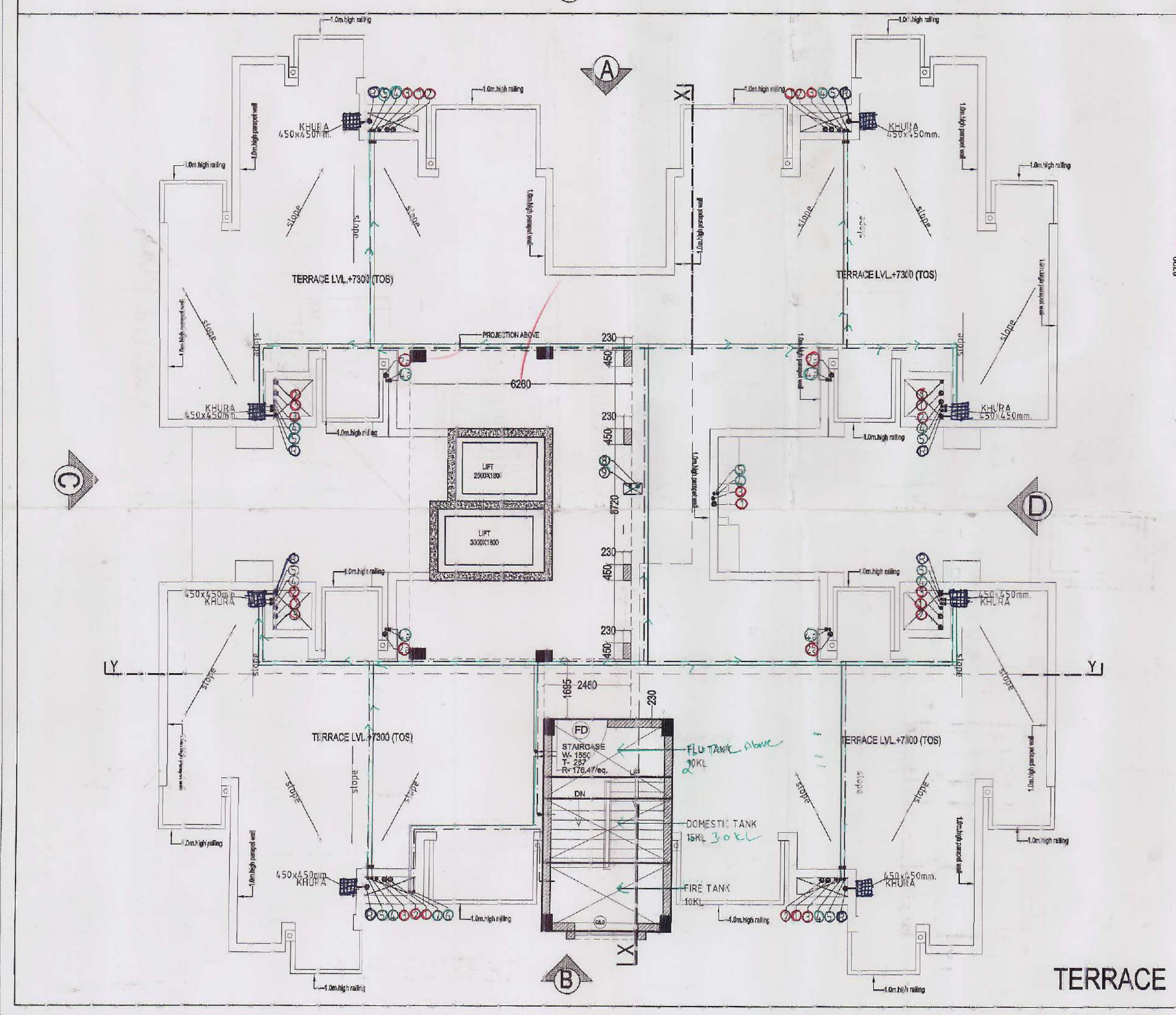
D.T.P. (H.O.)
 Member Secretary
 B.P.C.

S.T.P. (G)
 Member
 B.P.C.

G.T.P. (H.)
 Chairman
 B.P.C.

AB
 JB
 SP
 ATP

Checked and found ok for Public Health
 (Internal) Services only subject to comments in
 forwarding letter No. SE/HQ/1493, Dt. 11/9/12
 Superintending Engineer (H.O.)
 MDA, Panchkula



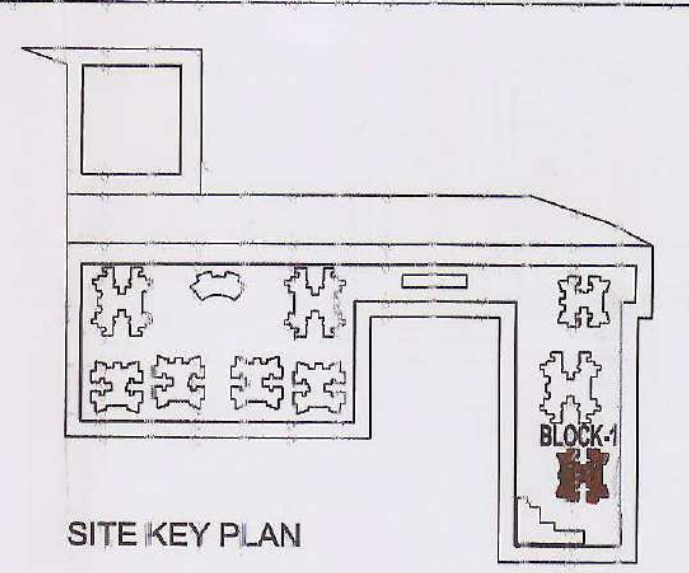
PLUMBING LEGEND

- 1000 Ø SOIL PIPE
- 1000 Ø WASTE PIPE
- 1000 Ø WASTE PIPE (KITCHEN)
- 75 Ø A.S. PIPE
- COLD WATER SUPPLY DN. TAKE
- COLD WATER SUPPLY DN. TAKE (KIT.)
- FLUSHING WATER SUPPLY DN. TAKE
- COLD WATER SUPPLY TO O.H. TANK
- FLUSHING WATER SUPPLY TO O.H. TANK
- 150 Ø FIRE R/SER
- 80 Ø DRAIN PIPE
- 75 Ø RAIN WATER PIPE (BALCONY)
- 150 Ø RAIN WATER PIPE (TERRACE)

TOTAL NO. OF PARKING - 18 NOS.

DOOR, WINDOWS SCHEDULE

TYPE	WIDTH	HEIGHT	CILL	LINTEL
D0	1500	2100	-	2100
D	1100	2100	-	2100
D1	1000	2100	-	2100
D2	900	2100	-	2100
D3	750	2100	-	2100
DW1	2700	2550	0/750	2550
DW2	2550	2550	0/750	2550
DW3	1800	2100	0/00	2100
DW4	1650	2550	0/750	2550
DW5	1500	2550	0/750	2550
DW6	1445	2550	0/750	2550
W1	1050	1500	+1050	2550
W2	640	1800	+750	2550
W3	1800	1800	+750	2550
W4	900	1800	+750	2550
W5	880	1500	+1050	2550
V1	600	1350	+1200	2550
V2	450	1000	+1550	2550
GL1	2700	1800	+750	2550
GL2	1800	1800	AS/SITE +750 FROM LANDING	
GL3	1800	1500		
FD	1500	2100	±0.00	2100



SUBMISSION DRAWING

PROJECT :
 PROPOSED BUILDING PLAN OF GROUP HOUSING
 SCHEME MEASURING 9.043 ACRES IN RESIDENTIAL
 PLOTTED COLONY ON AREA MEASURING 52.218 ACRES
 (LICENCE NO. 35 OF 2009 DATED 11.07.2009)
 IN SECTOR-28, REWARI BEING DEVELOPED BY
 M/S B M GUPTA DEVELOPERS PVT. LTD. AND OTHERS

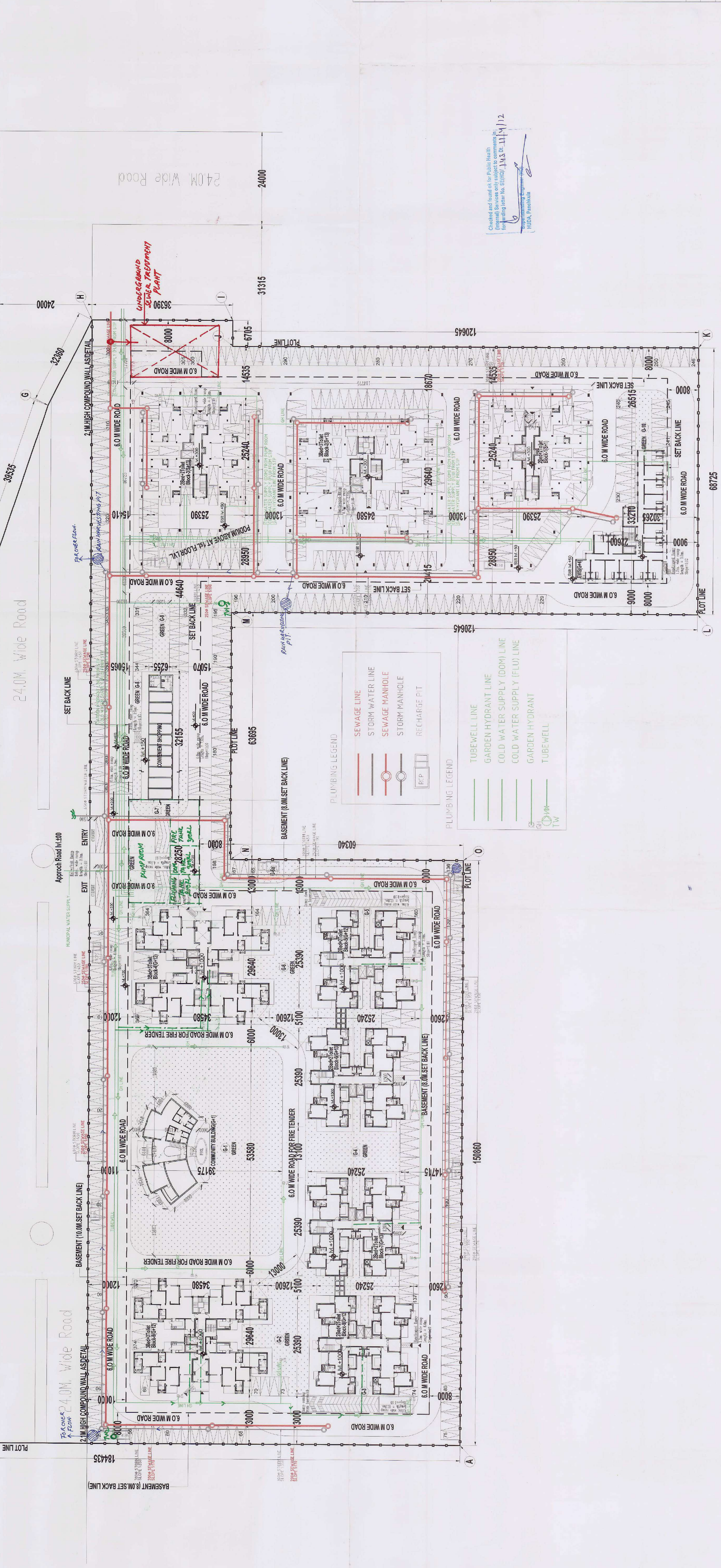
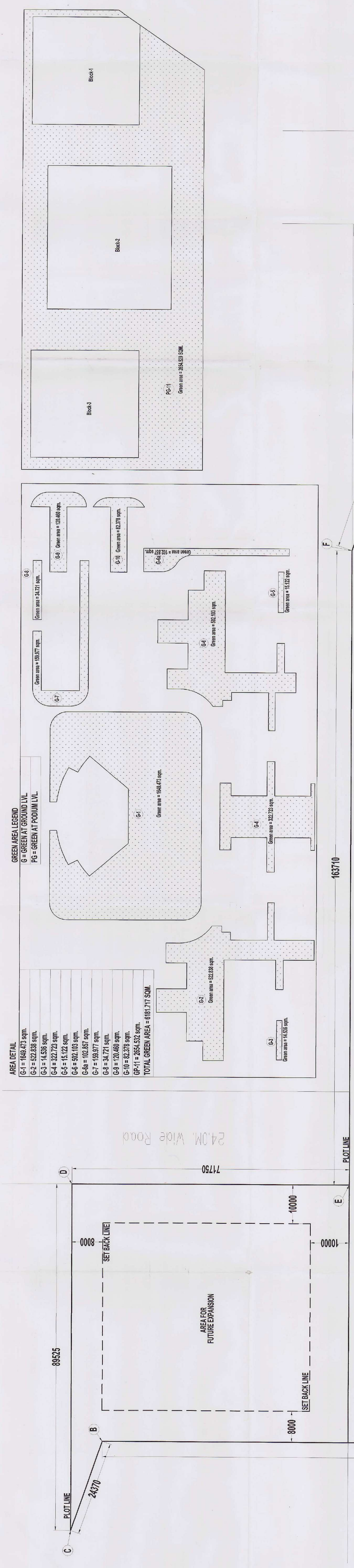
TITLE :
BLOCK-1 (S+1)
2 BED ROOM
STILT, FIRST FLOOR &
TERRACE PLAN

GRID
 Grid Architecture Interiors Pvt. Ltd.
 116, NEW MANGLA PURI
 MEHRAULI GURGAON ROAD NEW DELHI-30
 TEL : 26809974, 75, 76 FAX : 26808334
 E, MAIL - GRID@ETH.NET

OWNER SIGN
 ARCHITECT SIGN
 For B.M. Gupta Developers (P) MEENAKSHI KHANNA
 CA/89/12359
 Auth. Signatory Architect

DRG.NO.	SB / A / 2BR-01	NORTH
DATE	22.01.12	
SCALE	1 : 100(A1)	

Grid Architecture
115, NEW MANGLA PURI
MEHRAULI CURGAON ROAD NEW DELHI-30
TEL: 26808974, 76, 78
E-MAIL: GRID@ETH.NET



SUBMISSION DRAWING

PROJECT:
PROPOSED BUILDING PLAN OF GROUP HOUSING
COLONY ON A PLOTTED COLONY ON AREA MEASURING 52.218 ACRES
(LICENCE NO. 35 OF 2009 DATED 11.07.2009 BY
M/S B M GUPTA DEVELOPERS PVT. LTD. AND OTHERS

TITLE : GROUND LEVEL PLAN



Grid Architecture Interiors Pvt. Ltd.
115, NEW MANGLA PURI
MEHRAULI CURGAON ROAD NEW DELHI-30
TEL: 26808974, 76, 78
E-MAIL: GRID@ETH.NET


OWNER SIGN

ARCHITECT SIGN

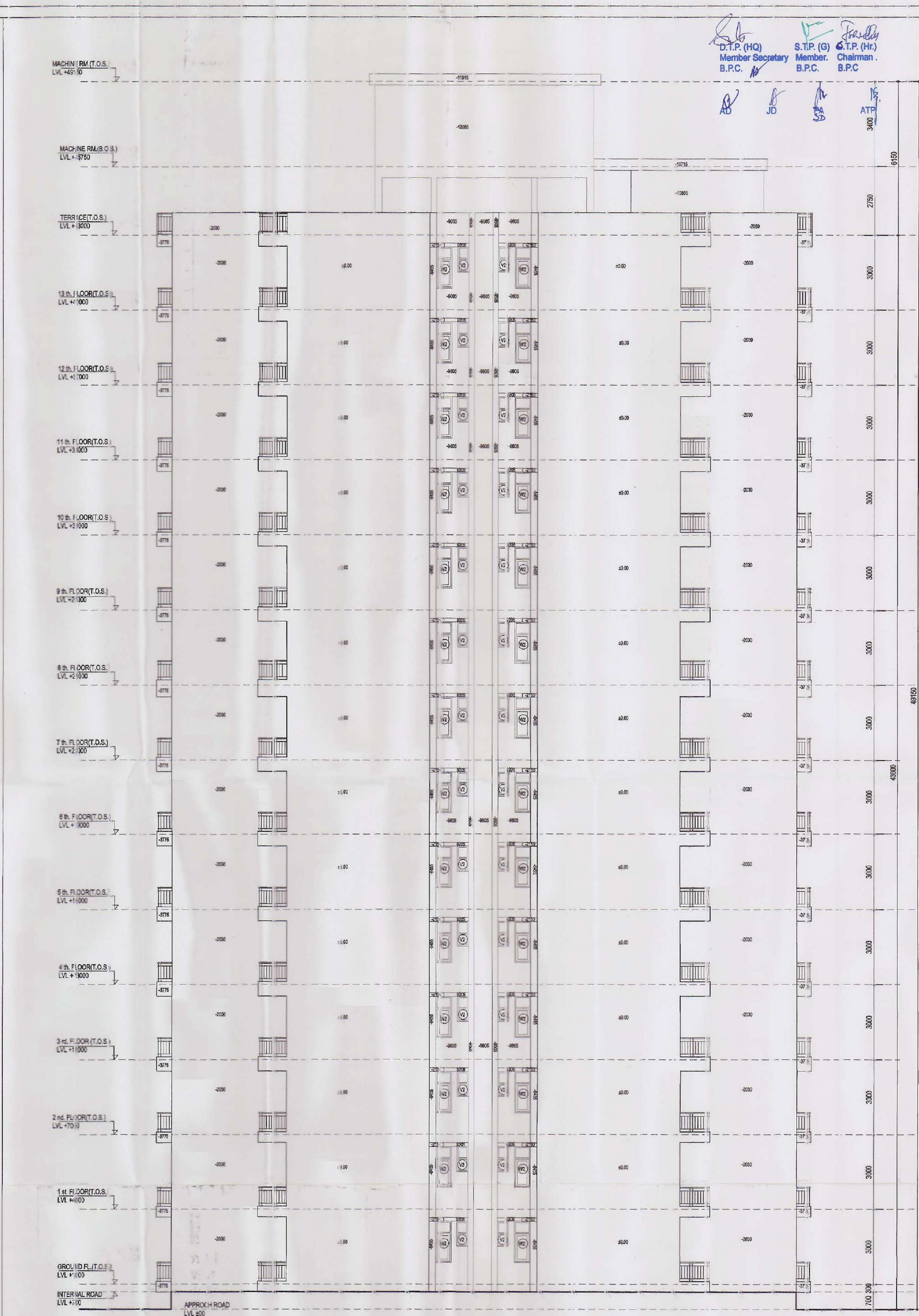
MEENAKSHI KARAN
CA 181012519
Architect

Per B.M. Gupta (Developer) P.D. 144
Auth. Signatory

DRG. NO.	SB / A / ST-03	NORTH
DATE	22.01.12	
SCALE	1 : 400(A0)	



LEFT SIDE ELEVATION - C.



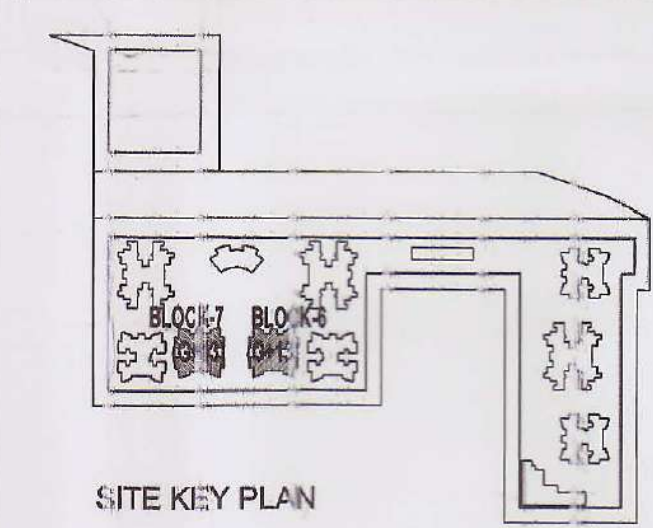
RIGHT SIDE ELEVATION - D.

D.T.P. (HQ)
Member Secretary
B.P.C.

S.T.P. (G)
Member
B.P.C.

Chairman
B.P.C.

DOOR, WINDOWS SCHEDULE				
TYPE	WIDTH	HEIGHT	CILL	LINTEL
D	1100	2100	-	2100
D1	1000	2100	-	2100
D2	900	2100	-	2100
D3	750	2100	-	2100
DW1	2700	2550	0/750	2550
DW2	2550	2550	0/750	2550
DW3	1800	2100	0/00	2100
DW4	1650	2550	0/750	2550
DW5	1500	2550	0/750	2550
DW6	1445	2550	0/750	2550
W1	1050	1500	+1050	2550
W2	640	1650	+750	2550
W3	1800	1800	+750	2550
W4	900	1800	+750	2550
W5	750	1500	+1050	2550
V1	600	1350	+1200	2550
V2	450	1000	+1200	2550
G1	2700	1800	+750	2550
G2	1800	1800	AS/ST/EA=750 FROM LANDING	2550
G3	1700	1800	+750	2550
G4	1800	1500	-	-
FD	1500	2100	±0.00	2100



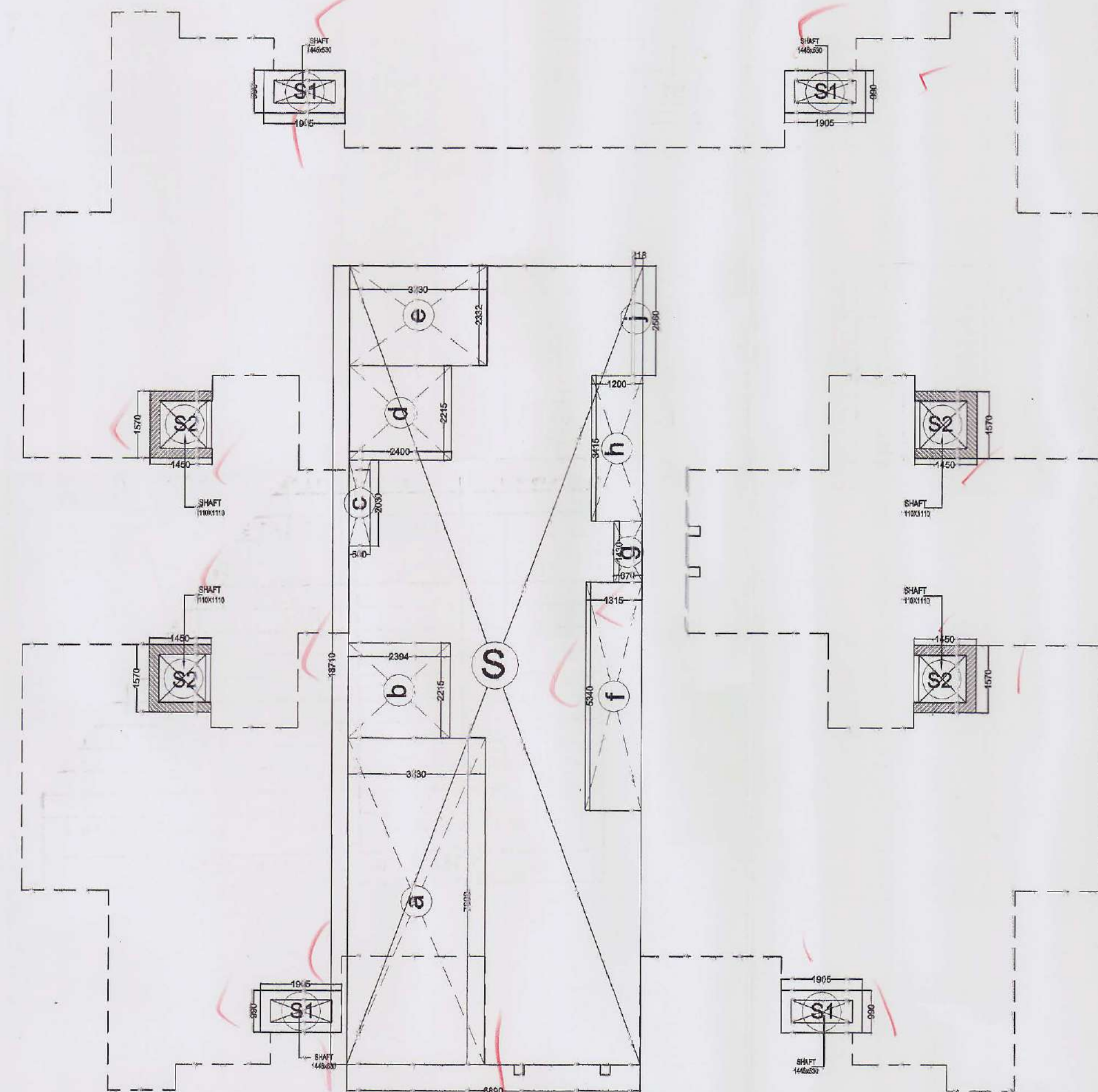
SUBMISSION DRAWING

PROJECT :
PROPOSED BUILDING PLAN OF GROUP HOUSING
SCHEME MEASURING 9.943 ACRES IN RESIDENTIAL
PLOTTED COLONY ON AREA MEASURING 5.218 ACRES
(LICENSE NO. 15 OF 2008 DATED 11.07.2008)
IN SEC'OR-26, REWARI BEING DEVELOPED BY
M/S B M GUPTA DEVELOPERS PVT. LTD. AND OTHERS

TITLE :
BLOCK- 68.7 (G+13)
2 BED ROOM
ELEVATION - C & D.

GRID
Grid Architecture Interiors Pvt. Ltd.
116, NEW MANGLA PURI
MEHRAULI GURGAON ROAD NEW DELHI-30
TEL : 2680974,75,76 FAX : 26808384
E. MAIL - GRID@ETH.NET

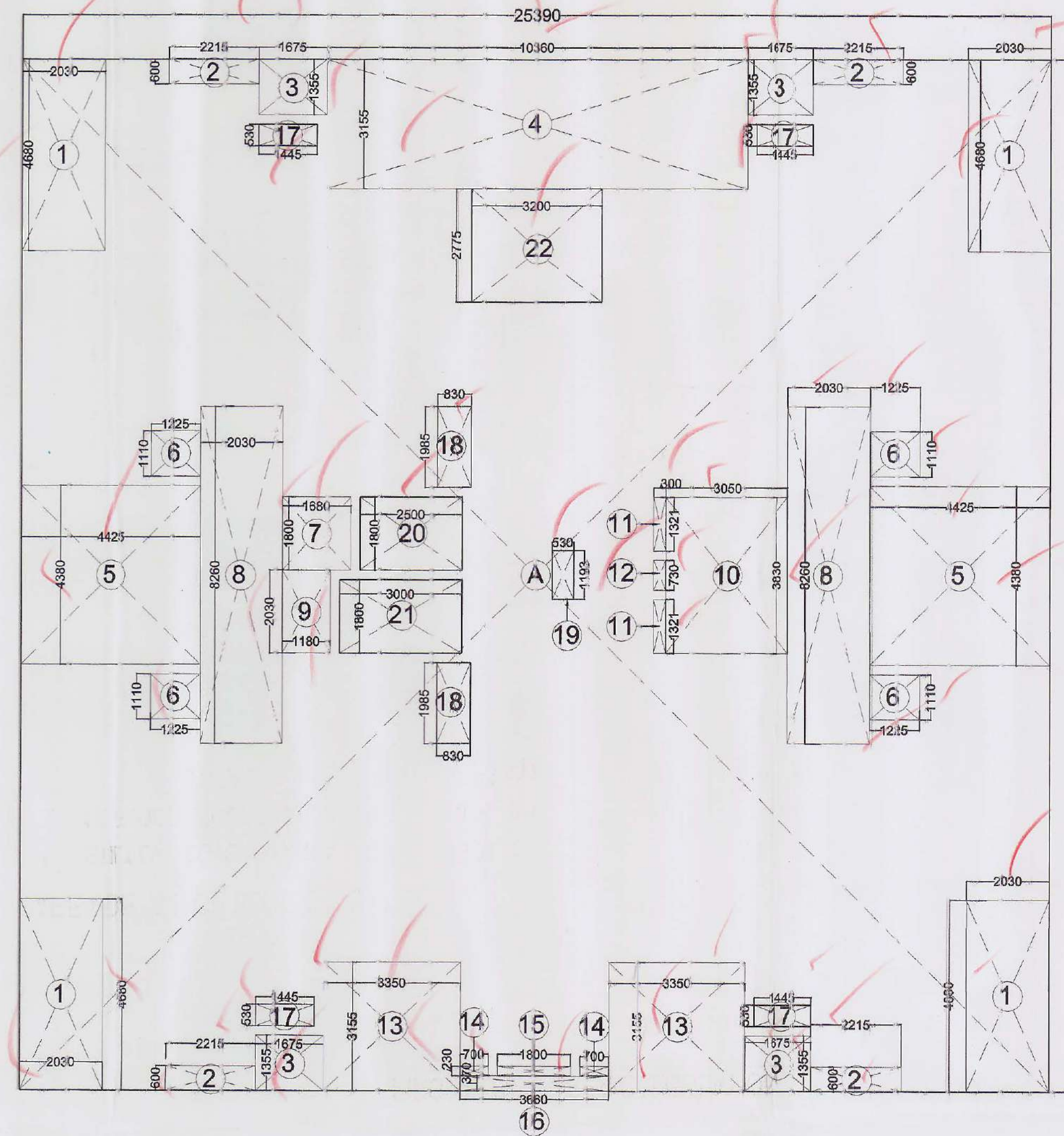
OWNER SIGN	ARCHITECT SIGN
	 MEENAKSHI KHANNA CA/89/12359 For B.M. Gupta Developers (P) Ltd. Architect Anth. Statutory
ORG.NO.	SE / A / 2BR-05
DATE	22.01.12
SCALE	1 : 100



STILT LEVEL PLAN TW 1

DEDUCTION AREA OF STILT LEVEL :-				
S.No.	LENGTH	WIDTH	NOS	AREA (sqm)
a	7.66	3.23	1	24.742
b	2.215	2.394	1	5.303
c	2.03	0.5	1	1.015
d	2.215	2.4	1	5.316
e	2.532	3.23	1	7.532
f	5.34	1.315	1	7.022
g	1.43	0.87	1	0.955
h	3.415	1.2	1	4.098
	2.56	0.218	1	0.558
DEDUCTION AREA (a-j)				56.644
STILT AREA (STAIR CASE LIFT LOBBY & SHAFT) :-				
S	6.890	18.71	1	128.912
S1	0.990	1.905	4	7.544
S2	1.570	1.45	4	9.108
TOTAL				146.662
COVERED AREA AT STILT LEVEL :-				89.02
FOR TOWER 1 & 2				

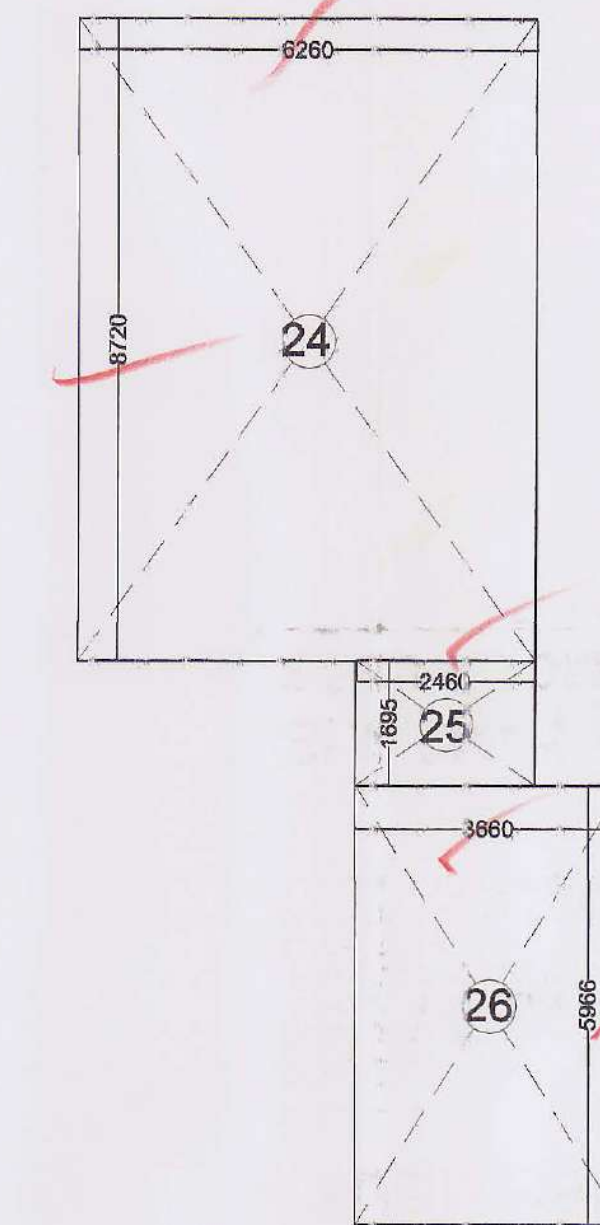
MACHINE ROOM AND MUMTY AREA :-				
S.No.	LENGTH	WIDTH	NOS	AREA (sqm)
24	8.260	8.720	1	54.587
25	2.460	1.695	1	4.170
25	3.660	5.965	1	21.832
	TOTAL			80.589



FIRST FLOOR AREA CALCULATION

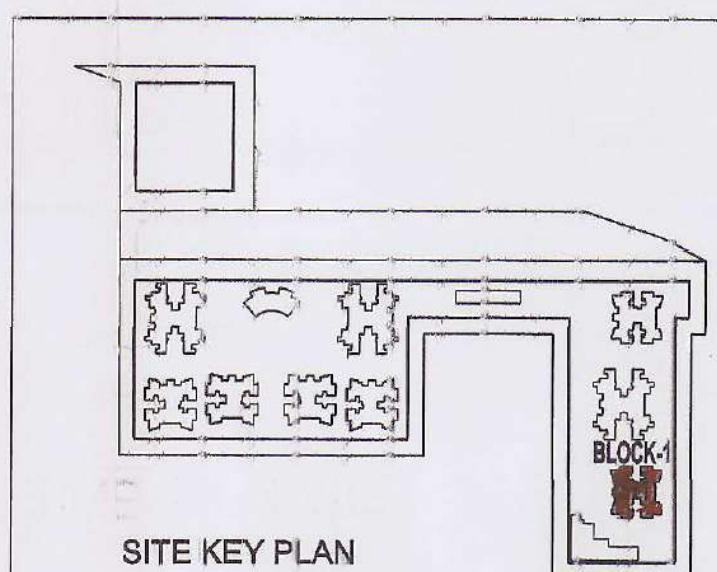
AREA DETAIL OF BLOCK-1 (S+1) :-

1.	STILT LVL. COVERED AREA	89.02 sqm.
2.	1st. FLOOR COVERED AREA	410.91 sqm.
	TOTAL	499.93 sqm



MACHINE ROOM PLAN

MUMTY/ MACHINE ROOM AREA =80.589 sqm.



SITE KEY PLAN

SUBMISSION DRAWING

PROJECT :
PROPOSED BUILDING PLAN OF GROUP HOUSING
SCHEME MEASURING 9.943 ACRES IN RESIDENTIAL
PLOTTED COLONY ON AREA MEASURING 52.218 ACRES
(LICENCE NO. 35 OF 2009 DATED 11.07.2009)
IN SECTOR-26, REWARI BEING DEVELOPED BY
M/S B M GUPTA DEVELOPERS PVT.LTD. AND OTHERS

TITLE :
BLOCK- 1 (S+1)
2 BED ROOM
AREA CALCULATION

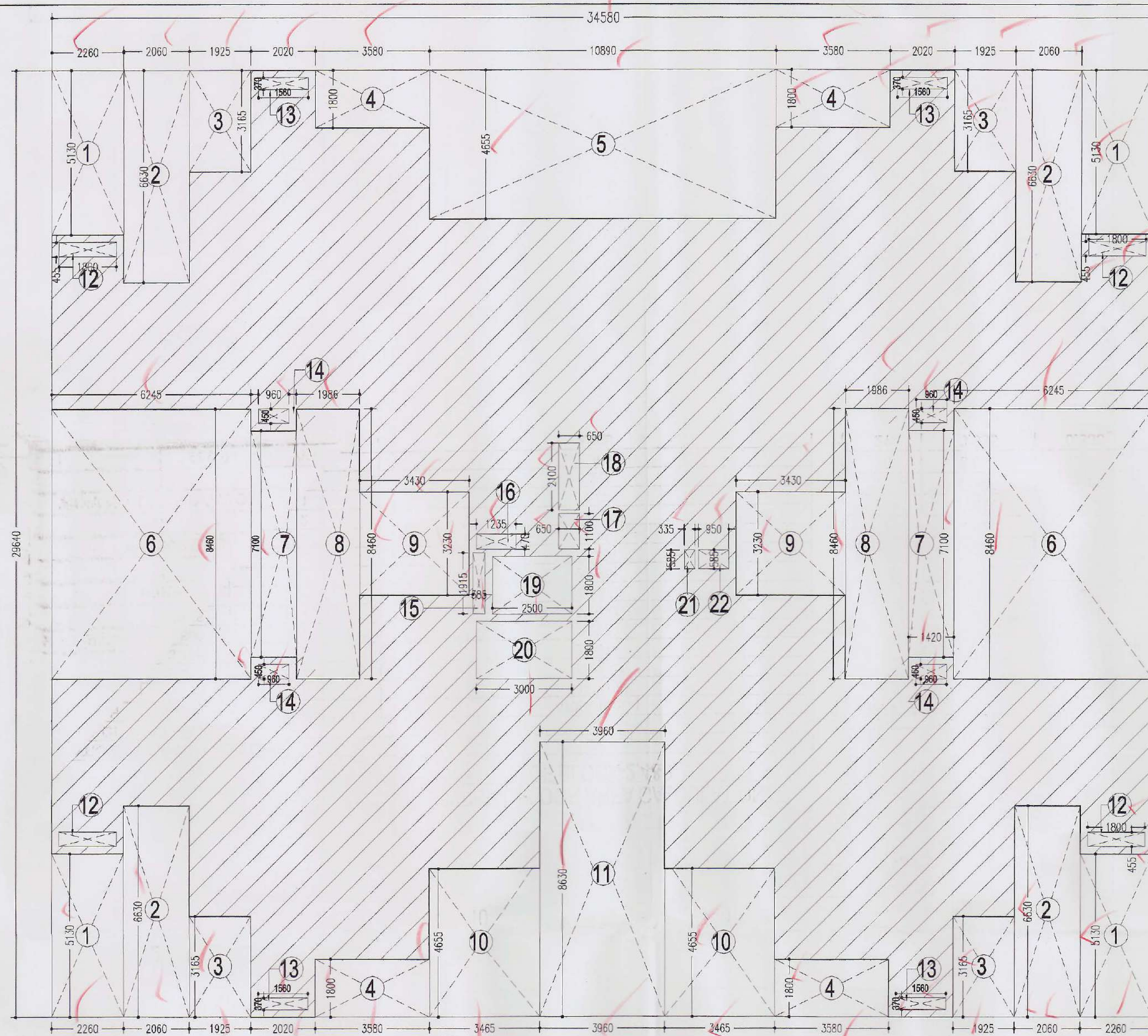


Grid Architecture Interiors Pvt. Ltd.
116, NEW MANGLA PURI
MEHRAULI GURGAON ROAD NEW DELHI-30
TEL : 26809974,75,76 FAX : 26808384
E, MAIL - GRID@ETH.NET

OWNER SIGN ARCHITECT SIGN

MEENAKSHI KHANNA
For B.M Gupta Developers (P) Ltd. CA/89/12359
Architect

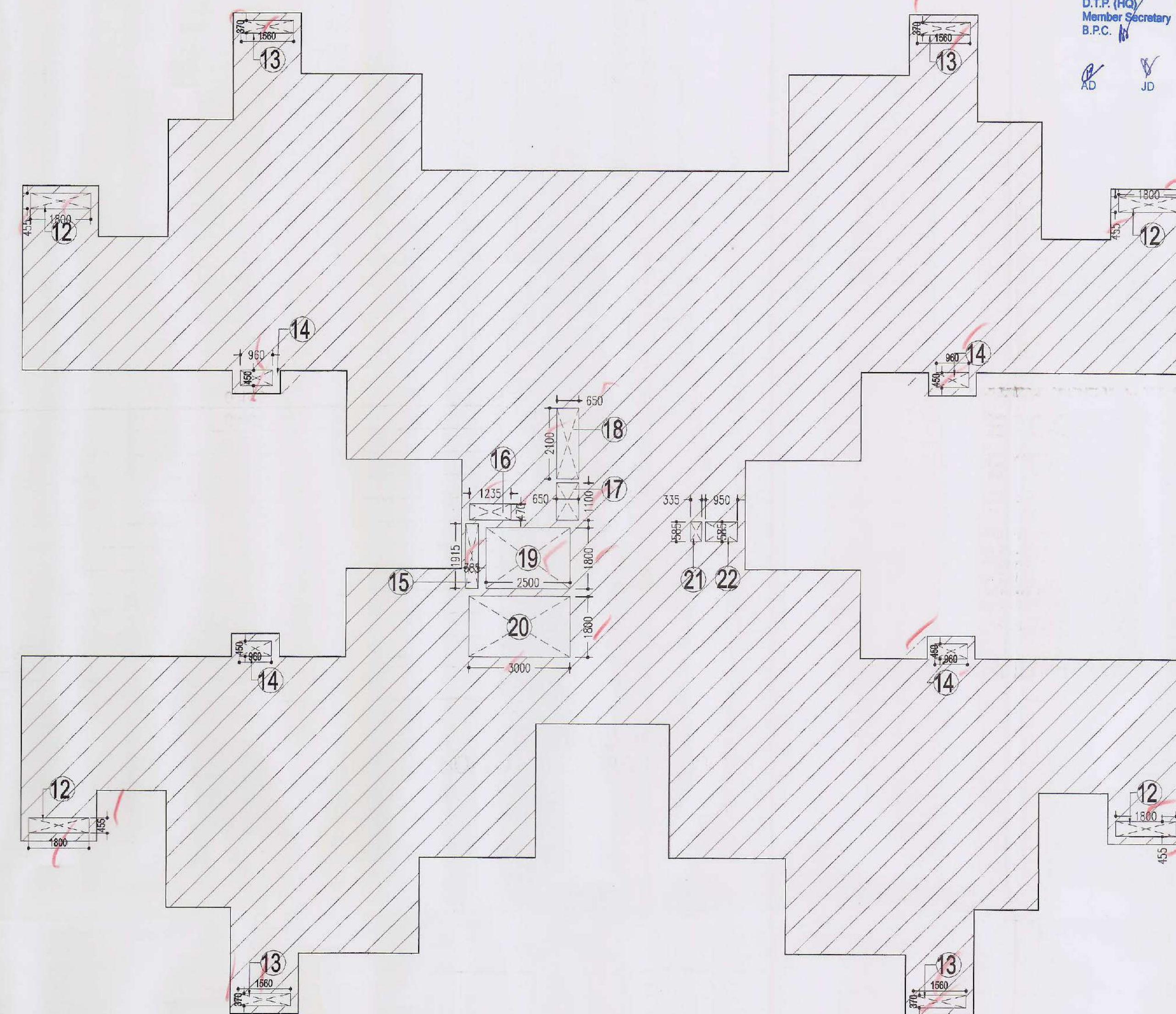
DRG.NO. SB / A /2BR-02 NORTH
DATE 22.01.12
SCALE 1 : 100(A1)



TYPICAL FLOOR AREA CALCULATION
OF BLOCK-2,4&9

AREA CALCULATION ON FIRST FLOOR LEVEL				
DEDUCTION AREA OF FIRST FLOOR :-				
S.No.	LENGTH	WIDTH	NOS	AREA (Sqm)
01	2.26	5.130	4	46.375
02	2.060	6.630	4	54.631
03	1.925	3.165	4	24.371
04	3.58	1.800	4	25.776
05	10.890	4.655	1	50.693
06	6.245	8.460	2	105.665
07	2.020	7.100	2	28.684
08	1.386	8.460	2	23.451
09	3.430	3.230	2	22.158
10	3.465	4.655	2	32.259
11	3.960	8.630	1	34.175
12	1.800	0.455	4	3.276
13	1.560	0.370	4	2.309
14	1.560	0.450	4	2.808
15	0.385	1.915	1	0.737275
16	1.235	0.470	1	0.580
17	0.650	1.100	1	0.715
18	0.650	2.100	1	1.365
19	2.500	1.800	1	4.500
20	3.000	1.800	1	5.400
21	0.335	0.585	1	0.196
22	0.950	0.585	1	0.556
TOTAL				470.68
GROSS AREA OF FIRST FLOOR :-				
A	34.580	29.64	1	1024.95
				1024.95
DEDUCTION AREA (01-22)				
				470.68
TOTAL COVERED AREA OF FIRST FLOOR				
				554.27
TOTAL COVERED AREA OF STILT FLOOR				
				106.18
TOTAL COVERED AREA OF ALL FLOOR(S+13)				
				7311.70

FLOOR WISE AREA CALCULATION OF BLOCK-2,4&9(G+12)				
GROUND FLOOR AREA = TYPICAL FLOOR AREA + DEDUCTION AREA OF 12+13+14+15+16+17+18+19+20+21+22				
S.No.	LENGTH	WIDTH	NOS	AREA (Sqm)
12	1.800	0.455	4	3.276
13	1.560	0.370	4	2.309
14	1.560	0.450	4	2.808
15	0.385	1.915	1	0.737275
16	1.235	0.470	1	0.580
17	0.650	1.100	1	0.715
18	0.650	2.100	1	1.365
19	2.500	1.800	1	4.500
20	3.000	1.800	1	5.400
21	0.335	0.585	1	0.196
22	0.950	0.585	1	0.556
TOTAL DEDUCTION AREA				22.44
TOTAL TYPICAL FLOOR COVERED AREA				554.27
TOTAL GROUND FLOOR COVERED AREA				576.71
TOTAL COVERED AREA OF ALL FLOOR(G+12)BLOCK-4&9				7227.96



GROUND FLOOR AREA CALCULATION
OF BLOCK-4&9

SUBMISSION DRAWING

PROJECT :
PROPOSED BUILDING PLAN OF GROUP HOUSING
SCHEME MEASURING 9.943 ACRES IN RESIDENTIAL
PLOTTED COLONY ON AREA MEASURING 52.218 ACRES
(LICENCE NO. 38 OF 2008 DATED 11.07.2009)
IN SECTOR-26, REWARI BEING DEVELOPED BY
M/S B M GUPTA DEVELOPERS PVT.LTD. AND OTHERS

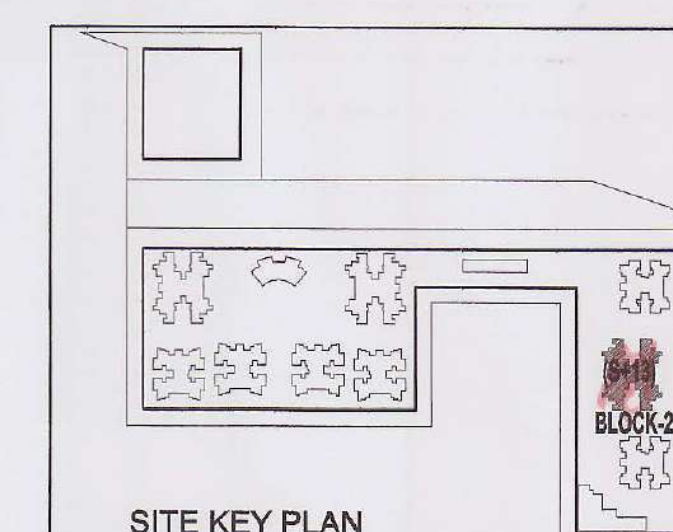
TITLE :
BLOCK-2 (S+13)
BLOCK-4&9 (G+12)
3BED AREA CALCULATION



Grid Architecture Interiors Pvt. Ltd.
116, NEW MANGLA PURI
MEHRAULI GURGAON ROAD NEW DELHI-30
TEL : 26809974,75,76 FAX : 26808384
E, MAIL - GRID@ETH.NET

OWNER SIGN
ARCHITECT SIGN
MEENAKSHI KHANNA
CA/89/12359
Architect

For B.M. Gupta Developers (P) Ltd.
Auth. Stamp



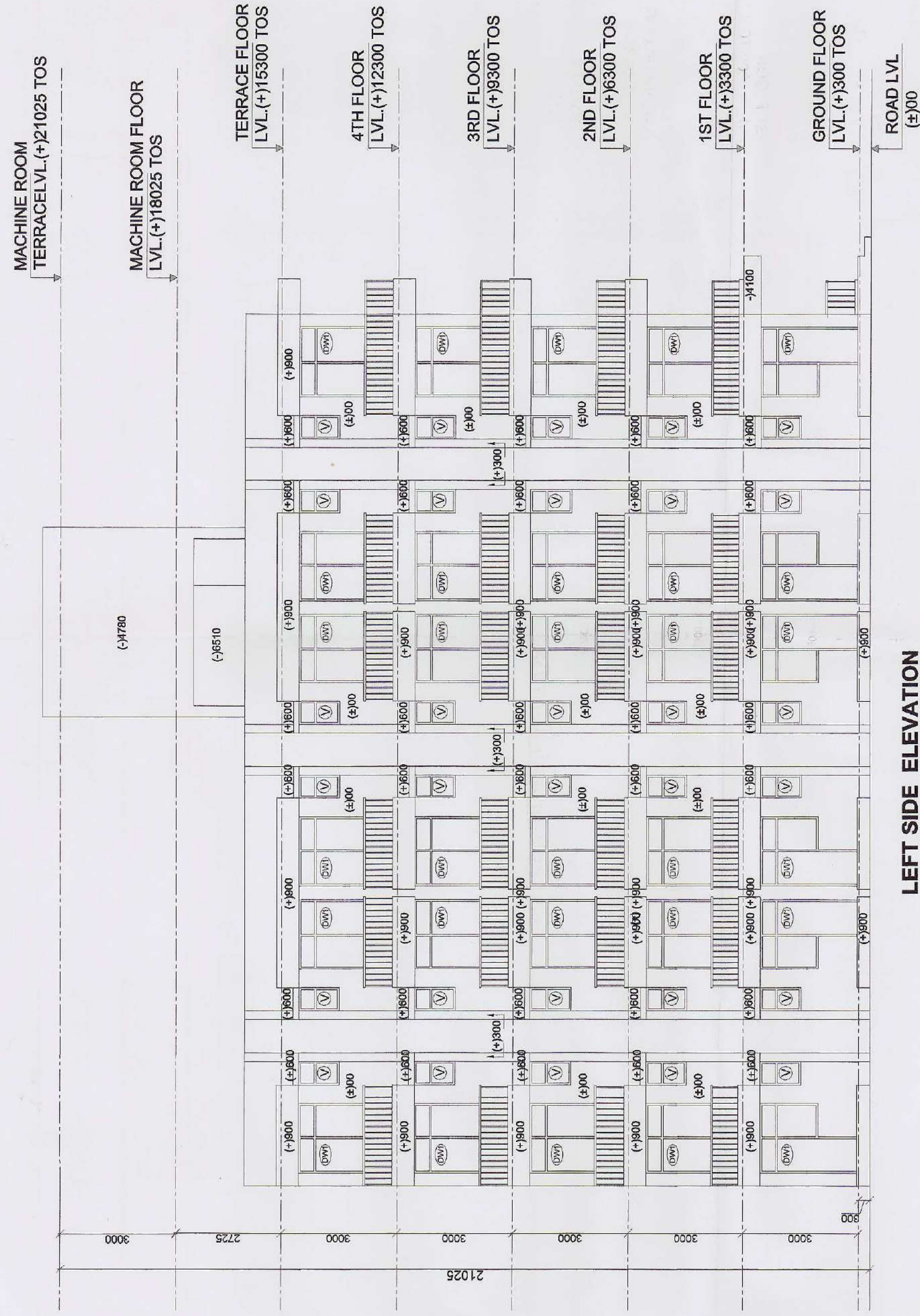
SITE KEY PLAN

DRG.NO. SB / A / 3BR-04 NORTH
DATE 13.05.12
SCALE 1 : 100(A1)

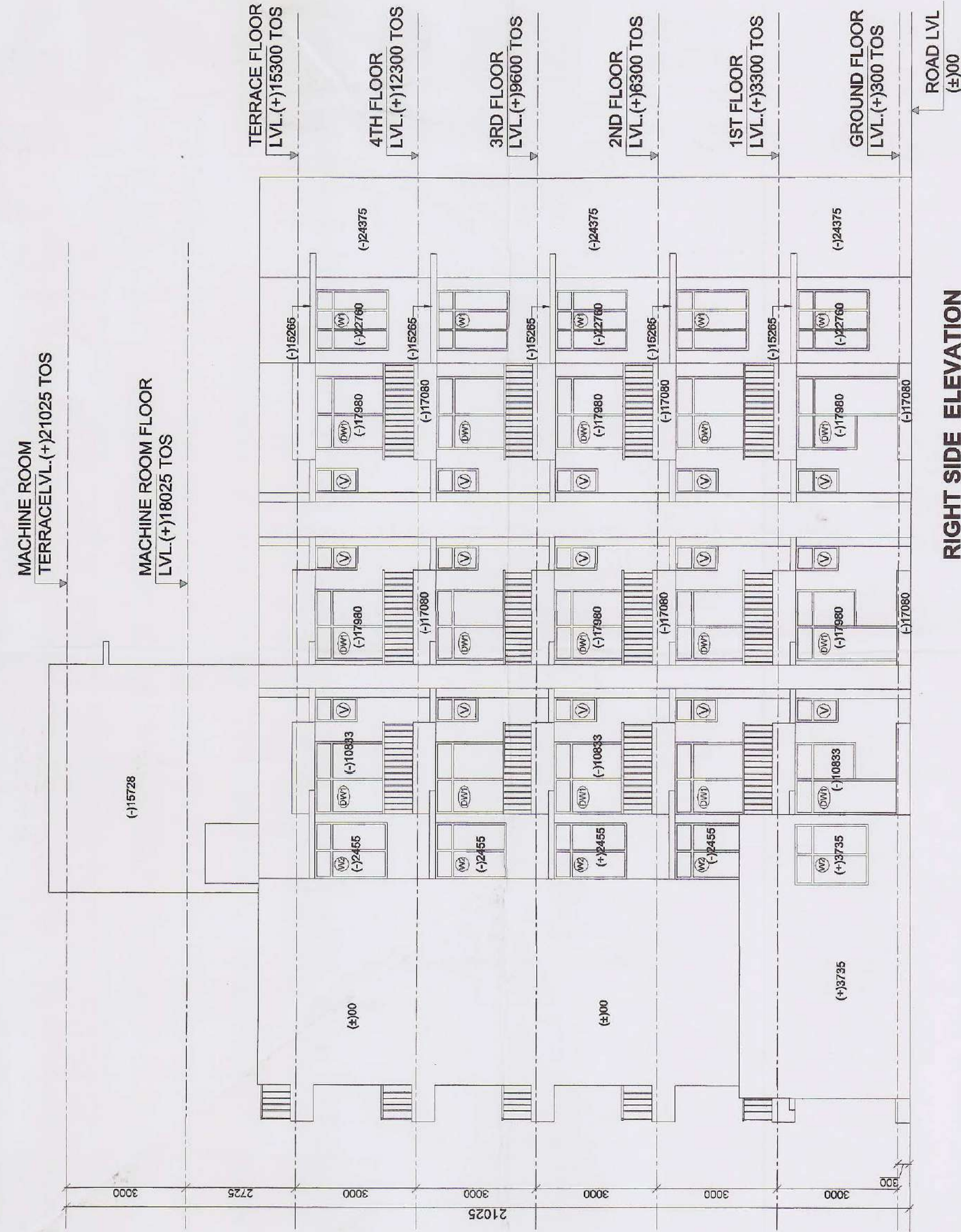
For Facade
S.T.P. (HQ)
Member Secretary
S.P.C.
JD
SD
ATP
ATP

DOOR, WINDOWS SCHEDULE

TYPE	WIDTH	HEIGHT	CILL	LINTEL
D1	2000	2550	-	2550
D2	1000	2100	-	2100
D3	750	2100	-	2100
W1	1500	1800	+750	2550
W2	1385	1800	+750	2550
V	600	1050	+1500	2550
DW1	1800	2550	0/900	2550
GL	1100	2100	+450	2550
FD	1250	2100	-	2100



LEFT SIDE ELEVATION



RIGHT SIDE ELEVATION

SUBMISSION DRAWING

PROJECT :
PROPOSED GROUP HOUSING SCHEME
MEASURING 9.943 ACRES IN RESIDENTIAL
COLONY MEASURING 52.218 ACRES AT
SECTOR -26, REWARI, BEING DEVELOPED
BY M/S. B.M GUPTA DEVELOPERS PVT. LTD.

TITLE :

E.W.S. (G+4)

LEFT & RIGHT SIDE ELEVATION

ARCHITECT :



Grid Architecture Interiors Pvt. Ltd.
116, NEW MANGLA PURI
MEHRAULI GURGAON ROAD NEW DELHI-30
TEL : 26809974, 75, 76 FAX : 26808384
E, MAIL - GRID@ETH.NET

OWNER SIGN

ARCHITECT SIGN

MEENAKSHI K. K. K.
CA/1801/2359
Architect

DRG. NO.	SB / A / EWS-04	NORTH
DATE	26.05.12	
SCALE	1 : 100	

Sub
D.T.P. (HQ)
Member Secretary
B.P.C. 18

SD
S.T.P. (G)
Member
B.P.C.

ATP
S.T.P. (Hr.)
Chairman
B.P.C.

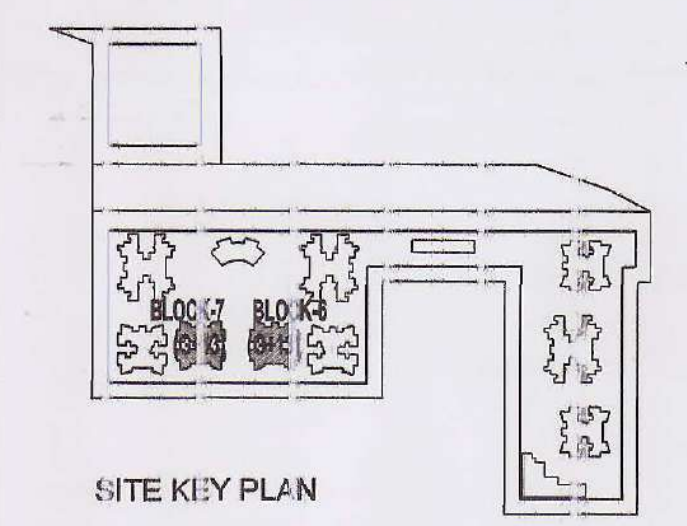


FRONT ELEVATION - B



FRONT ELEVATION - A

DOOR, WINDOWS SCHEDULE				
TYPE	WIDTH	HEIGHT	CILL	LINTEL
D	1100	2100	-	2100
D1	1000	2100	-	2100
D2	900	2100	-	2100
D3	750	2100	-	2100
DW1	2700	2550	0/750	2550
DW2	2550	2550	0/750	2550
DW3	1800	2100	0/00	2100
DW4	1650	2550	0/750	2550
DW5	1500	2550	0/750	2550
DW6	1445	2550	0/750	2550
W1	1050	1500	+1050	2550
W2	640	1650	+750	2550
W3	1800	1800	+750	2550
W4	900	1800	+750	2550
W5	750	1500	+1050	2550
V1	600	1350	+1200	2550
V2	450	1000	+1200	2550
G1	2700	1800	+750	2550
G2	1700	1800	ASST. E-750	FROM LANDING
G3	1800	1800	+750	2550
G4	1800	1500	-	-
FD	1500	2100	±0.00	2100



SUBMISSION DRAWING

PROJECT :
PROPOSED BUILDING PLAN OF GROUP HOUSING
SCHEME MEASURING 9.943 ACRES IN RESIDENTIAL
PLOT COLONY OF AREA MEASURING 52.218 ACRES
(LICENSE NO. 35 OF 2009 DATED 11/17/2009)
IN SEC'OR-26, REWAJI BEING DEVELOPED BY
M/S B. M. GUPTA DEVELOPERS PVT. LTD. AND OTHERS

TITLE :
BLOCK- 68.7 (G+13)
2 BED ROOM
ELEVATION - A & B.

GRID
Grid Architecture Interiors Pvt. Ltd.
116, NEW MANGLA PURI
MEHRAULI GURGAON ROAD NEW DELHI-30
TEL : 26809174,75,76 FAX : 26808384
E-MAIL - GRID@ETH.NET

OWNER SIGN
ARCHITECT SIGN
Meenakshi Khanna
MEENAKSHI KHANNA
CA/89/12359
Architect
Auth. Signatory


DRG.NO.	SE / A / 2BR-04	NORTH
DATE	22.01.12	
SCALE	1 : 100	

D.T.P. (H)
 Member Secretary
 B.P.C.


S.T.P. (G)
 Member
 B.P.C.

S.T.P. (Hr)
 Chairman
 B.P.C.

AB
 JD
 SA
 AT

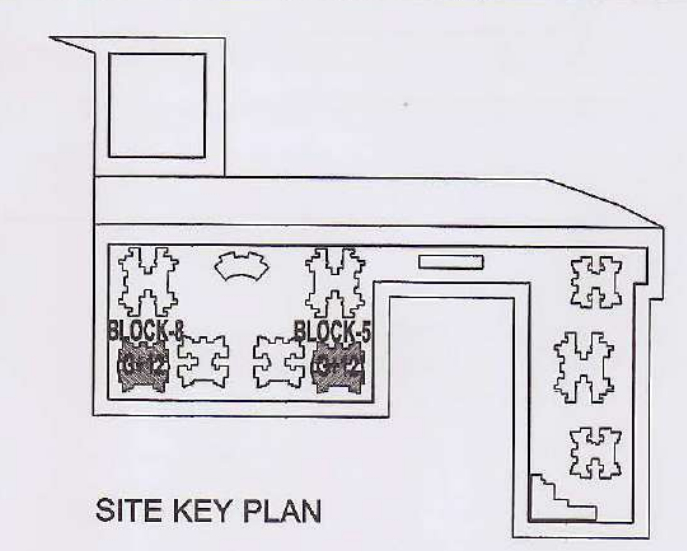


SECTION -X-X'



SECTION -Y-Y'

DOOR, WINDOWS SCHEDULE				
TYPE	WIDTH	HEIGHT	CILL	LINTEL
D	1100	2100	-	2100
D1	1000	2100	-	2100
D2	900	2100	-	2100
D3	750	2100	-	2100
DW1	2000	2100	0/750	2100
DW2	2550	2550	0/750	2550
DW3	1800	2100	0/00	2100
DW4	1650	2550	0/750	2550
DW5	1500	2550	0/750	2550
DW6	1445	2550	0/750	2550
W1	1050	1500	+1050	2550
W2	640	1650	+750	2550
W3	1800	1800	+750	2550
W4	900	1800	+750	2550
W5	880	1500	+1050	2550
V1	600	1350	+1200	2550
V2	450	1000	+1200	2550
G1	2000	1800	+750	2550
G2	1800	1500	-	-
FD	1500	2100	±0.00	2100



SUBMISSION DRAWING

PROJECT :
 PROPOSED BUILDING PLAN OF GROUP HOUSING
 SCHEME MEASURING 9.943 ACRES IN RESIDENTIAL
 PLOTTED COLONY ON AREA MEASURING 52.218 ACRES
 (LICENCE NO. 35 OF 2009 DATED 11.07.2009)
 IN SECTOR-26, REWARI BEING DEVELOPED BY
 M/S B M GUPTA DEVELOPERS PVT.LTD. AND OTHERS

TITLE :
BLOCK- 5&8 (G+12)
2 BED ROOM
SECTIONS -X-X' & Y-Y'.

GRID
 Grid Architecture Interiors Pvt. Ltd.
 116, NEW MANGLA PURI
 MEHRAULI GURGAON ROAD NEW DELHI-30
 TEL : 26809974, 75, 76 FAX : 26808384
 E, MAIL - GRID@ETH.NET

OWNER SIGN
 ARCHITECT SIGN
 MEENAKSHI KHANNA
 CA/89/12359
 Architect

DRG.NO. SB / A / 2BR-06
 DATE 22.01.12
 SCALE 1 : 100(A1)